

Using GDAL for Helicopter Safety

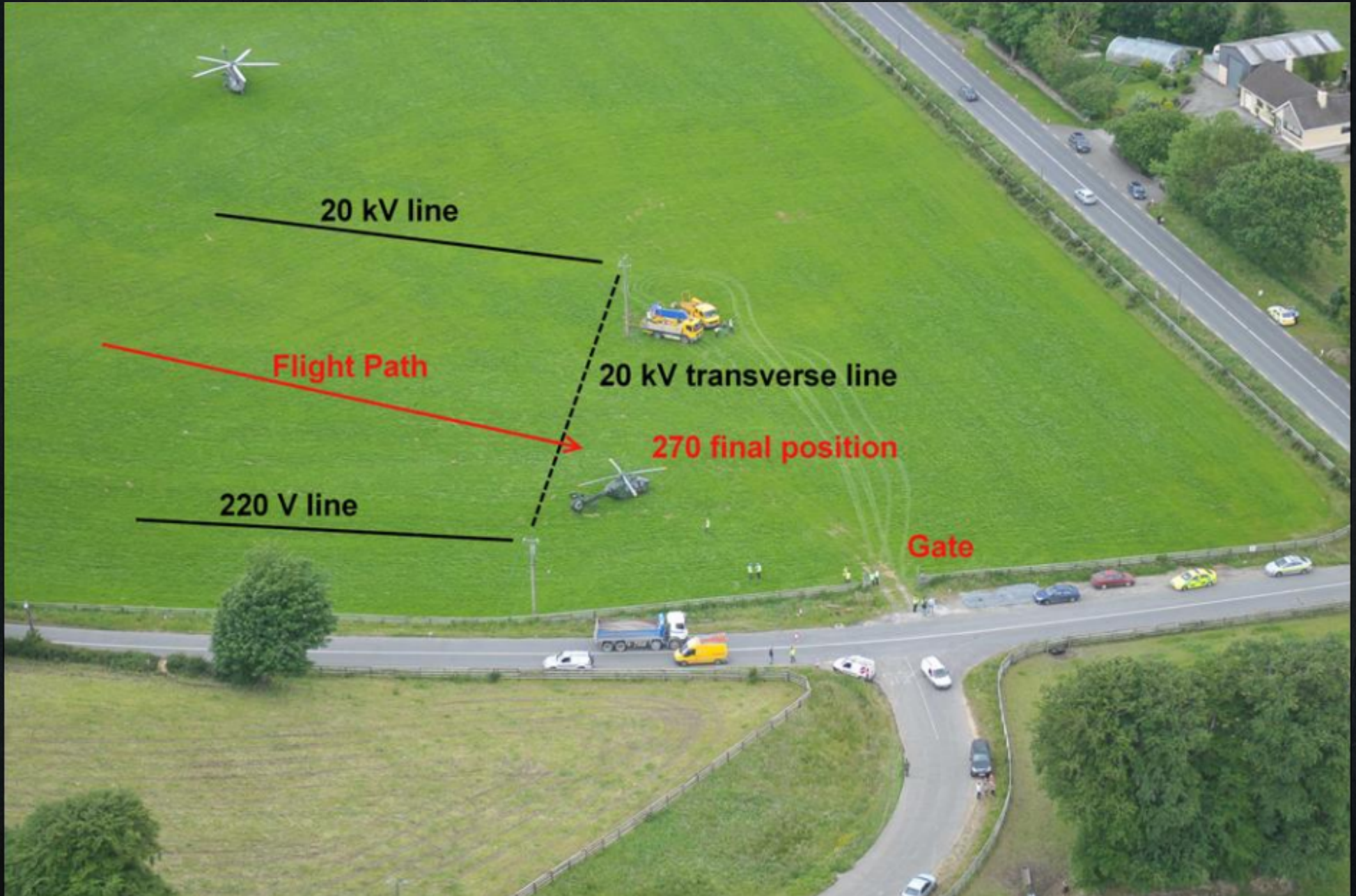
By Nigel Hanlon
Senior Software Developer
OpenApp

nigel.hanlon@openapp.ie
<https://twitter.com/nigelhanlon>

Health Atlas Ireland AeroMedical

- In 2012, we launched a new Web based GIS for use by the National Ambulance Service.
- The software helps to direct and manage AeroMedical missions.
- System was developed with the help of multiple agencies and has won numerous awards to date.
- It combines various Open Source tools and libraries such as OpenLayers, PostgreSQL, PostGIS, Proj4, Node.js and GDAL to help emergency services 24/7.

21st June 2012



ESB Networks

- To prevent similar accidents in future, we requested data for the Irish Electrical Grid.
- Took 6 months of negotiation, but eventually delivered via DVD.
- Data was given in a CAD format (Bentley Microstation).
- Over 1.5GB of Information.
- Needed some method of converting to a more suitable GIS format.

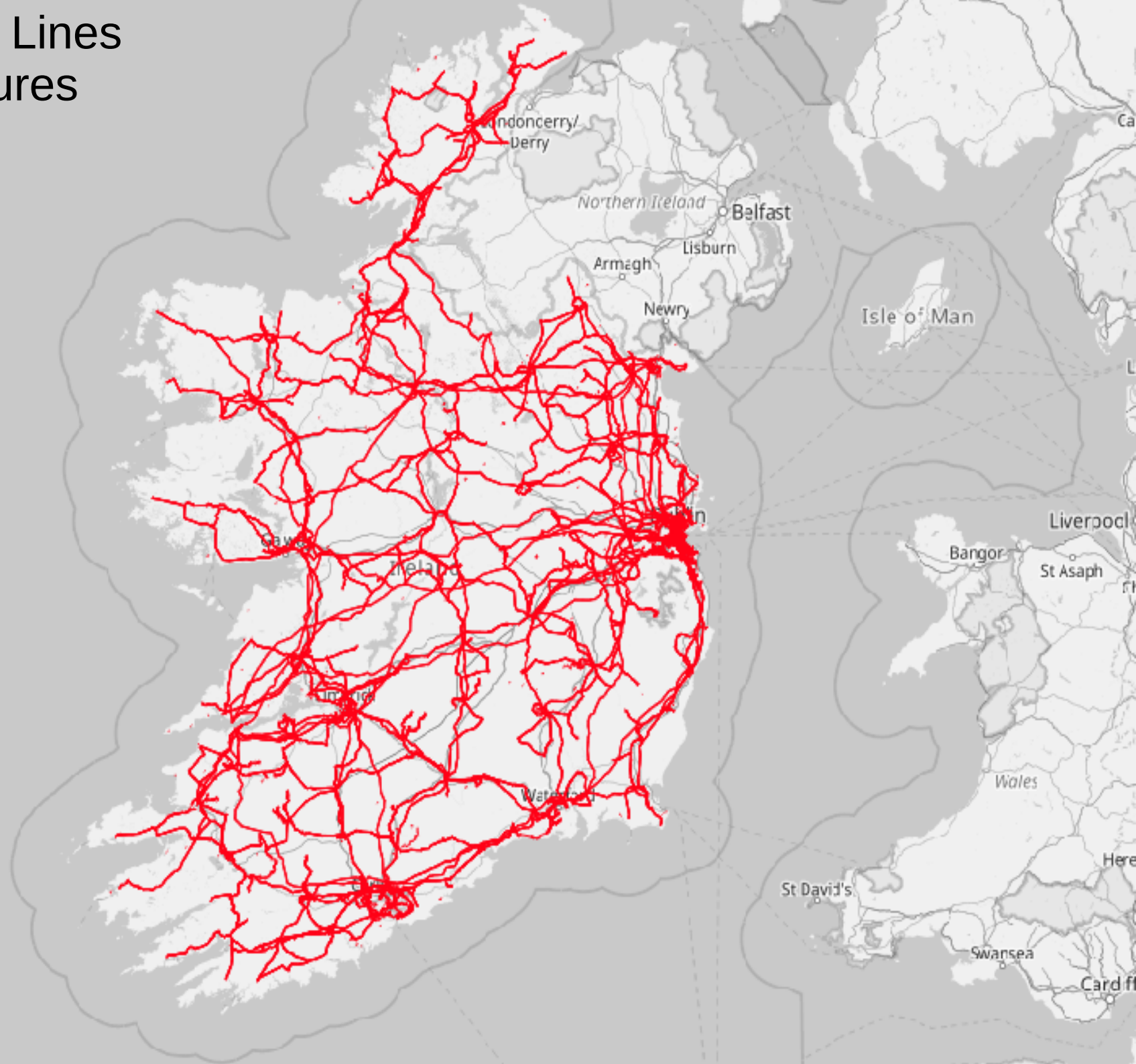
GDAL to the Rescue

- Trial versions of the software would not allow export to SHP.
- Tried GDAL and ogr2ogr.
- After some work, the DGN v8 driver was able to make sense of the data.
- Managed to import everything into PostgreSQL.

Above and Below

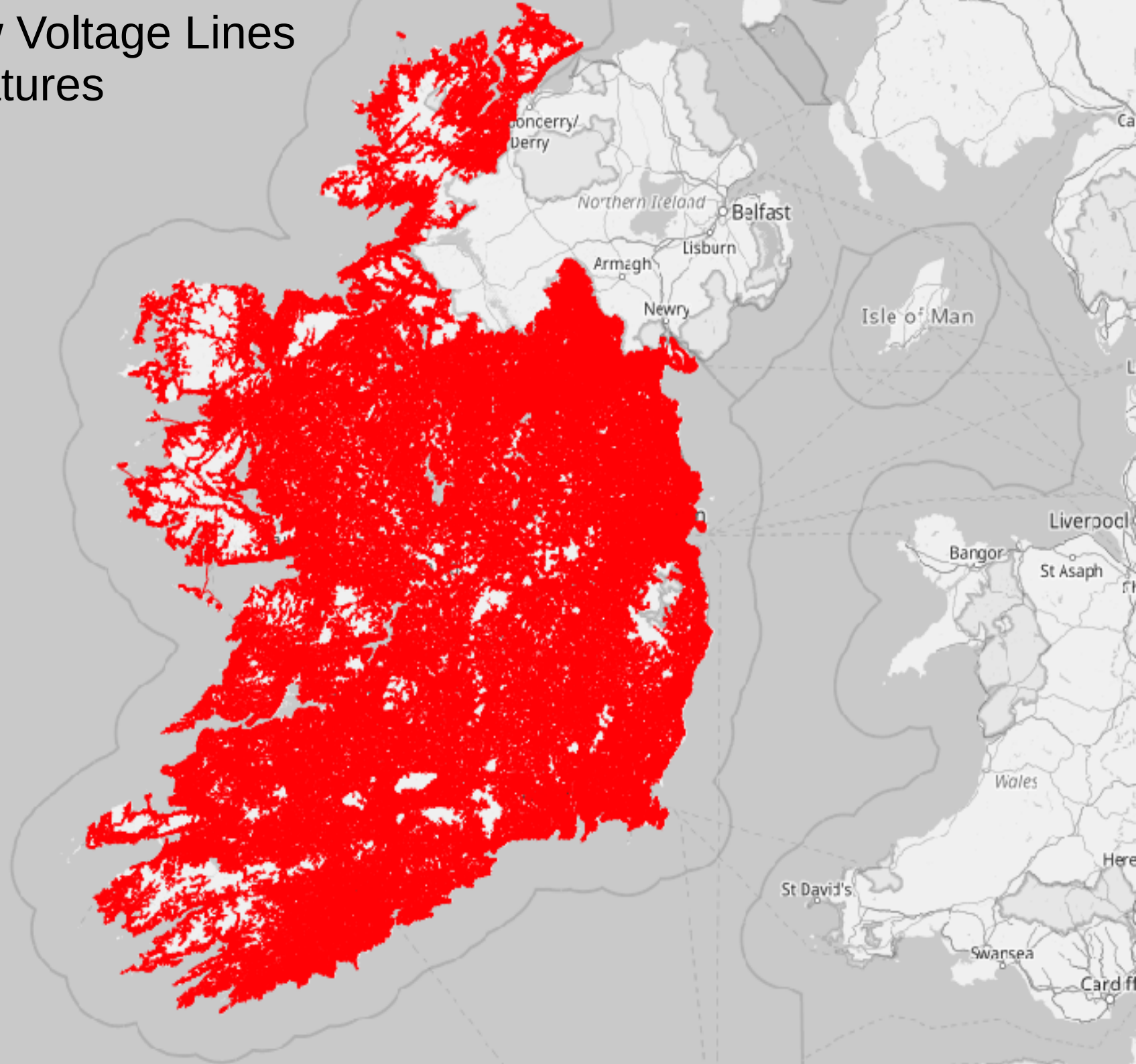
- The CAD data contained both above and underground cables, ducts, poles and labels.
- The DGN format uses a series of levels and colours to denote different features.
- Using QGIS and printed maps from ESB Networks, we identified each feature in turn.
- Using SQL, we dropped all underground wires.
- This left us with linestrings for each cable.

High voltage Lines 75,825 Features

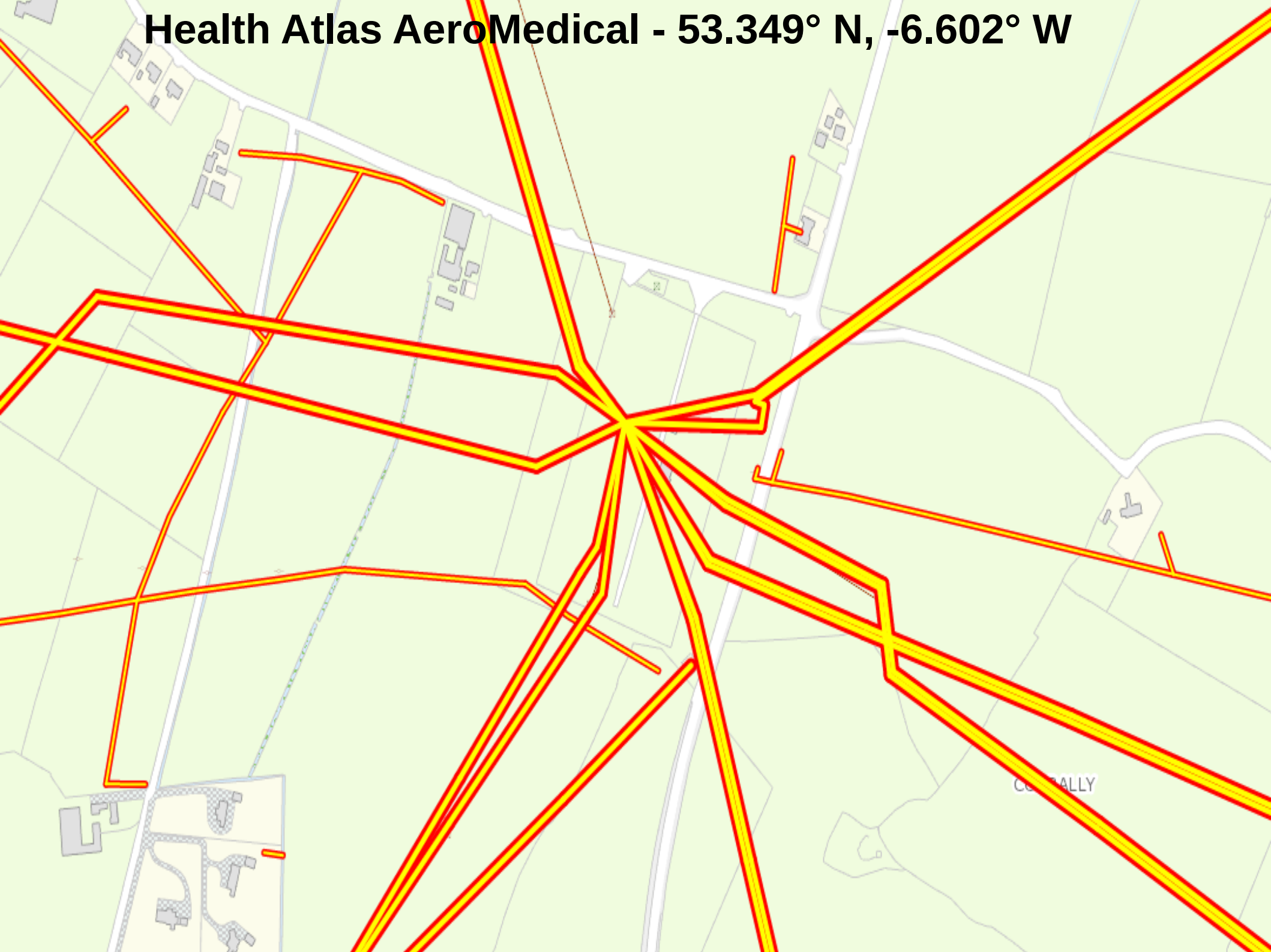


Medium/Low Voltage Lines

910,033 Features



Health Atlas AeroMedical - 53.349° N, -6.602° W



More Information

- See our website www.openapp.ie and check out our Work.
- View my previous talk on the Air Ambulance Service here:
<https://youtu.be/eserHSIz0EA>
- Contact us: info@openapp.ie or nigel@openapp.ie